

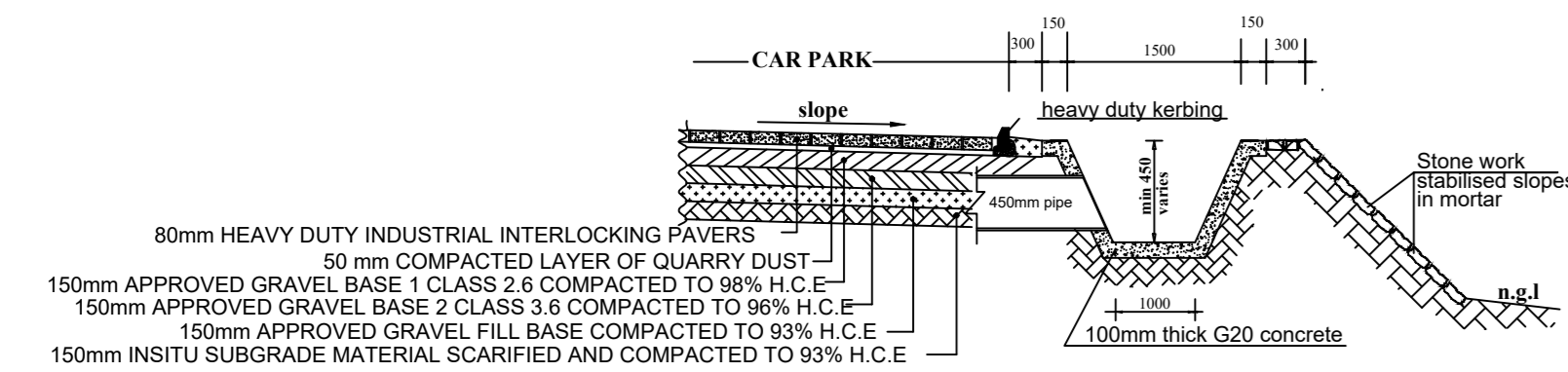
PARKING SETTING OUT				
STRATEGIC POINT(P1)	COORDINATES		SUBGRADE ROAD LEVEL	FINISHED ROAD LEVEL
	X	Y		
P1	-4999706.3445	2240703.4012	933.42	934.00
P2	-4990540.1861	2269677.6161	930.42	931.00
P3	-4981566.9566	2298049.3917	925.42	926.00
P4	-4985480.9059	2305580.2031	926.12	926.70
P5	-4999489.5157	2310003.8762	926.12	926.70
P6	-4994212.4341	2326689.0813	926.12	926.70
P7	-4986684.9815	2330601.2849	924.93	925.51
P8	-4978390.2226	2327981.9457	924.44	925.02
P9	-4970862.8132	2331894.0129	924.36	924.94
P10	-4969036.3676	2337695.3847	924.30	924.88
P11	-4964514.3578	2341763.7477	924.24	924.82
P12	-4938527.0813	2347101.4314	922.91	923.49
P13	-4911549.6066	2352408.1631	921.54	922.12
P14	-4884440.2174	2342682.4631	921.01	921.01
P15	-4860976.7582	2334053.0869	919.47	920.05
P16	-4837513.3011	2325423.7107	918.51	919.09
P17	-4810923.2883	2315759.8601	917.42	918.00
P18	-4793390.1305	2316145.5189	916.42	917.00
P19	-4779944.4650	2323245.3091	916.42	917.00
P20	-4770664.9735	2312127.6392	916.42	917.00
P21	-4785857.5546	2300243.9700	916.42	917.00
P22	-4811971.6939	2299536.0806	918.92	919.50
P23	-4813448.5333	2290631.1379	920.42	921.00
P24	-4803282.5490	2279357.5060	919.42	920.00
P25	-4803562.4248	2272607.9992	919.42	920.00

PARKING SETTING OUT				
STRATEGIC POINT(P1)	COORDINATES		SUBGRADE ROAD LEVEL	FINISHED ROAD LEVEL
	X	Y		
P26	-4836176.2563	2273934.7430	922.77	923.35
P27	-4844595.4233	2270523.1549	923.32	923.90
P28	-4862357.1188	2251841.0781	923.72	924.30
P29	-4870217.3469	2247481.7816	924.55	925.13
P30	-4896817.7683	2242031.6738	927.27	927.85
P31	-4922752.0304	2236718.0540	929.92	930.50
P32	-4927770.8449	2237964.5814	930.51	931.09
P33	-4942129.6888	2249826.0393	931.13	931.71
P34	-4956915.1566	2261826.3615	931.77	932.35
P35	-4972764.2252	2266946.3036	930.97	931.55
P36	-4986561.6466	2259783.1118	931.42	932.00
P37	-4993733.5607	2237172.2434	933.42	934.00
P38	-4741084.5075	2276749.6075	919.42	920.00
P39	-4728231.0541	2279680.6691	919.42	920.00
P40	-4710189.9027	2296996.4284	918.01	918.59
P41	-4692153.3488	2314307.7750	916.69	917.27
P42	-4673311.1710	2332392.3515	915.32	915.90
P43	-4656080.2410	2348930.4684	914.06	914.64
P44	-4638043.6871	2366241.8150	912.74	913.32
P45	-4617081.2162	2386058.0614	918.00	918.58
P46	-4593220.4414	2393519.7347	916.86	917.44
P47	-4569326.0756	2400872.2367	915.72	916.30
P48	-4545431.7099	2402824.7386	914.58	915.16
P49	-4528402.4469	2413555.3684	913.77	914.35
P50	-4507919.8893	2428318.2432	913.53	914.11

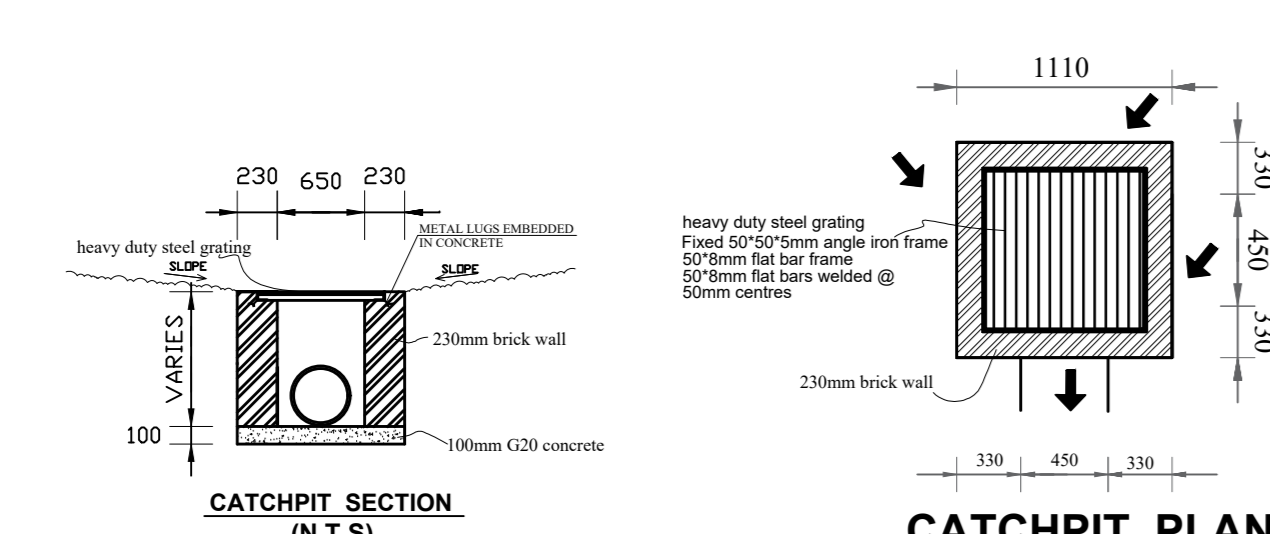
PARKING SETTING OUT				
STRATEGIC POINT(P1)	COORDINATES		SUBGRADE ROAD LEVEL	FINISHED ROAD LEVEL
	X	Y		
P51	-4487490.1816	2443136.1821	909.12	909.70
P52	-4467060.4739	2457954.1209	908.07	908.65
P53	-4446630.7662	2472772.0598	907.02	907.60
P54	-4426201.0586	2487589.9986	905.97	906.55
P55	-4403505.6646	2504051.2663	904.80	905.38
P56	-4395578.3483	2505742.7330	904.48	905.06
P57	-4371112.4361	2500602.7776	905.04	905.62
P58	-434664.5219	2495462.8319	905.60	906.18
P59	-4323788.2364	2490660.6364	906.12	906.70
P60	-4319400.3960	2473227.2321	906.87	907.45
P61	-4341900.3772	2454267.5005	908.10	908.68
P62	-4361058.0205	2438124.2080	909.14	909.72
P63	-4380215.6639	2421980.9155	910.18	910.76
P64	-4399373.3084	2405837.6269	911.22	911.80
P65	-4413310.3077	2385088.9218	912.26	912.84
P66	-4427250.1090	2364336.0439	913.30	913.88
P67	-4441189.9116	2343583.1670	914.34	914.92
P68	-4460069.5180	2315510.1619	915.75	916.33
P69	-4478457.3986	2298543.1417	916.79	917.37
P70	-4498186.8220	2280371.9025	917.91	918.49
P71	-4494262.7398	2269960.2147	918.62	919.20
P72	-4476219.7900	2269566.5713	918.62	919.20
P73	-4458965.2588	2272590.7154	918.62	919.20
P74	-4453863.4061	2279511.2981	918.62	919.20
P75	-4448406.5146	2286570.4762	918.62	919.20

PARKING SETTING OUT				
STRATEGIC POINT(P1)	COORDINATES		SUBGRADE ROAD LEVEL	FINISHED ROAD LEVEL
	X	Y		
P76	-4432596.0482	2289369.0407	918.62	919.20
P77	-4425131.7364	2281623.3493	918.62	919.20
P78	-4418177.7924	2276760.9771	918.62	919.20
P79	-4396737.9022	2280555.9899	918.62	919.20
P80	-4375967.6032	2284232.4800	918.62	919.20
P81	-4405949.5609	2243512.3225	918.62	919.20
P82	-4405763.9221	2265669.5540	918.62	919.20
P83	-4412809.7100	2271577.7138	918.62	919.20
P84	-4420930.3429	2269679.9441	918.62	919.20
P85	-4434197.9836	2260509.7725	918.62	919.20
P86	-4453256.3885	2256673.3303	918.62	919.20
P87	-4471678.5391	2252966.0871	918.62	919.20
P88	-4481064.7323	2259303.3039	918.62	919.20
P89	-4486727.0989	2263745.0442	918.62	919.20
P90	-4502975.0222	2264102.9771	918.62	919.20
P91	-4508965.5138	2259400.4925	918.94	919.52
P92	-4512945.0868	2241412.3456	919.71	920.29
P93	-4416777.7728	2224088.1450	920.45	921.03
P94	-4525358.2810	2215678.3715	920.95	921.53
P95	-4535773.9623	2213437.0212	920.67	921.25
P96	-4560748.2262	2214581.3325	920.97	921.55
P97	-4585728.5461	2215573.1080	921.27	921.85
P98	-4610708.8660	2216564.8835	921.57	922.15
P99	-4635689.1858	2217556.6590	921.87	922.45
P100	-4660669.5057	2218548.4345	922.17	922.75
P101	-4685649.8256	2219540.2100	922.47	923.05
P102	-4713802.1204	2220657.9202	922.97	923.55
P103	-4724440.6777	2212302.7053	922.97	923.55
P104	-4734178.4482	2212461.2450	922.97	923.55
P105	-4733509.3069	2240988.4016	921.19	921.77
P106	-4743757.8745	2241228.8816	921.19	921.77
P107	-4743487.2323	2252766.9112	921.19	921.77
P108	-4733230.7922	2252526.4184	921.19	921.77
P109	-4733080.7879	2258921.4544	920.79	921.37
P110	-4741684.0694	2269915.8009	919.42	920.00

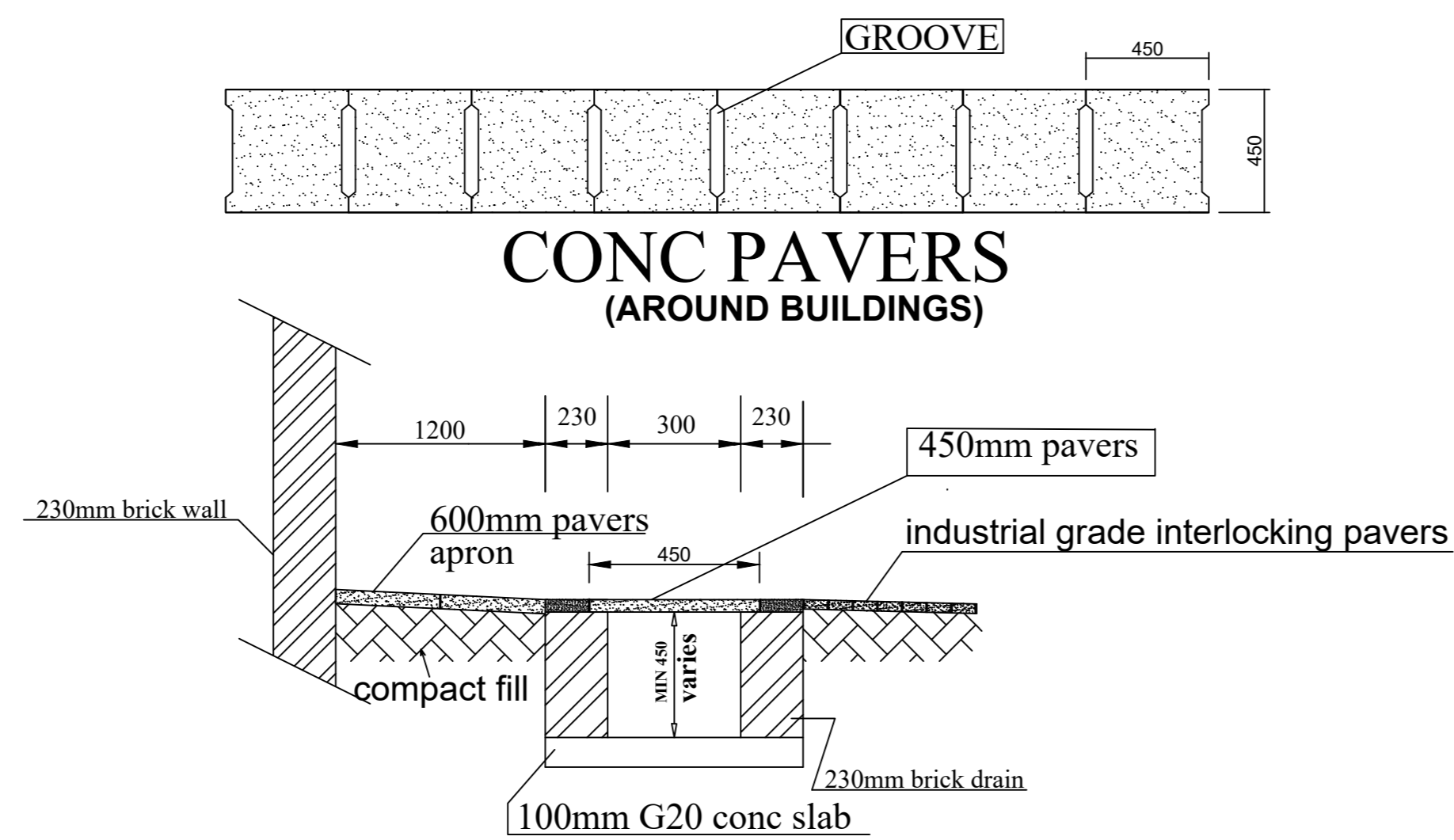
LEGEND	
	SLOPE ARROW
	TRAFFIC FLOW
	CULVERT
	HEAVY DUTY CATCHPIT
	NEW PARKING
	EXISTING ROAD
	SETTING OUT POINTS
	DRAINS



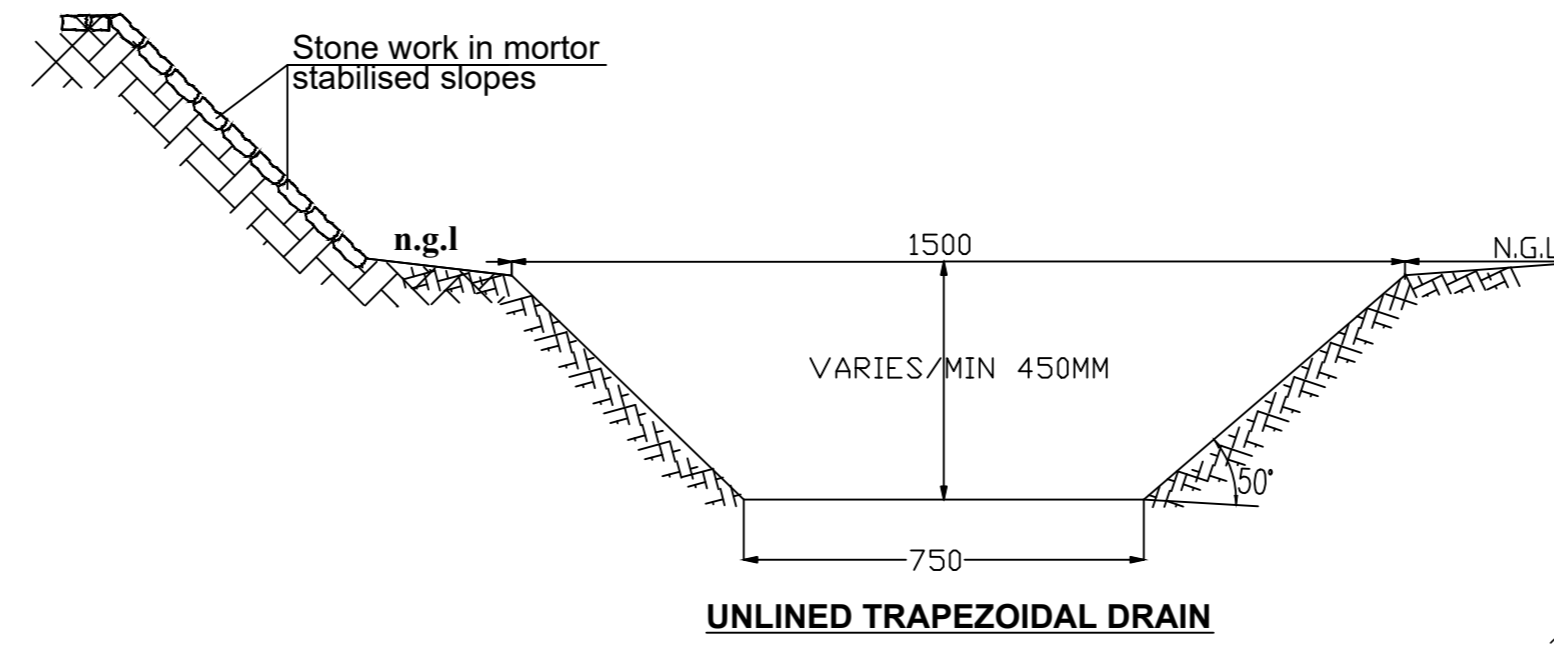
SECTION : ACROSS CARPARKS PIPE DRAIN JUNCTION DETAIL



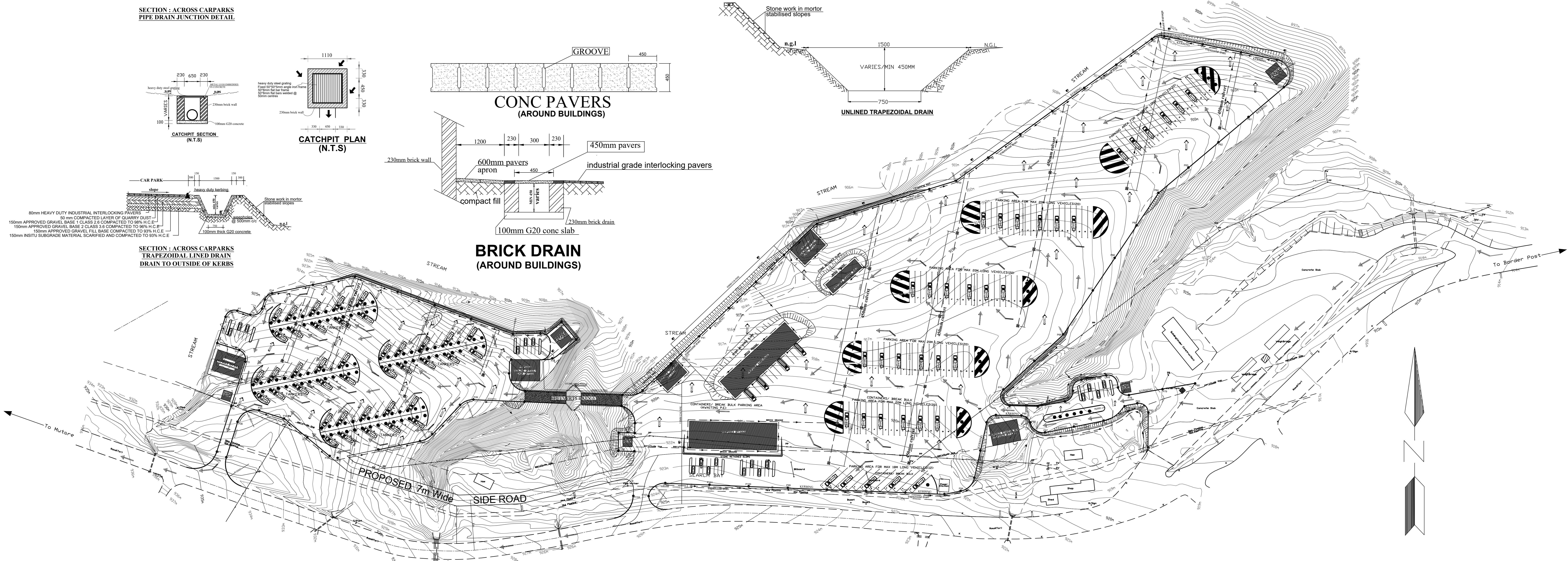
SECTION : ACROSS CARPARKS TRAPEZOIDAL LINED DRAIN DRAIN TO OUTSIDE OF KERBS



BRICK DRAIN (AROUND BUILDINGS)



UNLINED TRAPEZOIDAL DRAIN



Notes *SUBGRADE & FINISHED ROAD LEVELS CAN BE ALTERED ON SITE BY ENGINEER *POSITIONS OF SEPTIC TANKS TO BE DETERMINED ON SITE BY ENGINEER *ALL TRAPEZOIDAL DRAINS TO POSITIONED OUTSIDE KERBS	AMENDMENT Ltr date Init		Description :		Ministry of Local Government, and Public Works P.O. Box CY441 , Causeway Zimbabwe	Engineer A. MAISIRI	Director Engr H. Hungwe	Ministry FINANCE-ZIMRA	Centre Forbes Boarder Post
						Designed A. MAISIRI	Approved Branch Head E.NJOMA	Title PROPOSED HEAVY VEHICLES PARKING	
						Drawn A. MAISIRI	Scale 1:1000	Description ROADS, STORMWATER, SEWER DETAILS	
						Checked E.MURIMI	Date December 2019	Stock Drwg No G.P. No Proj No	
						Telephone 04 700811	File Ref	FORBES/CE/01	